



















GREAT ALLEGHENY PASSAGE

MAP LEGEND

-  GAP Trail
-  Nearby Trails
-  On-Road
-  35 Trail mileage marker
-  Trailhead parking
-  Restrooms
-  Visitor information
-  Fee camping
-  Primitive campsite (free)
-  Point Locator
-  Amtrak Station
-  Bicycle shop
-  Canoe/kayak/raft rental
-  Lodging
-  Hostel
-  Grocery store/snacks
-  Restaurant
-  Self-Service Bike Repair

Elevations (feet above sea level)

Pittsburgh	720'
McKeesport	752'
West Newton	769'
Connellsville	905'
Ohiopyle	1,230'
Confluence	1,353'
Rockwood	1,826'
Meyersdale	2,106'
Deal	2,390'
Frostburg	1,832'
Cumberland	605'

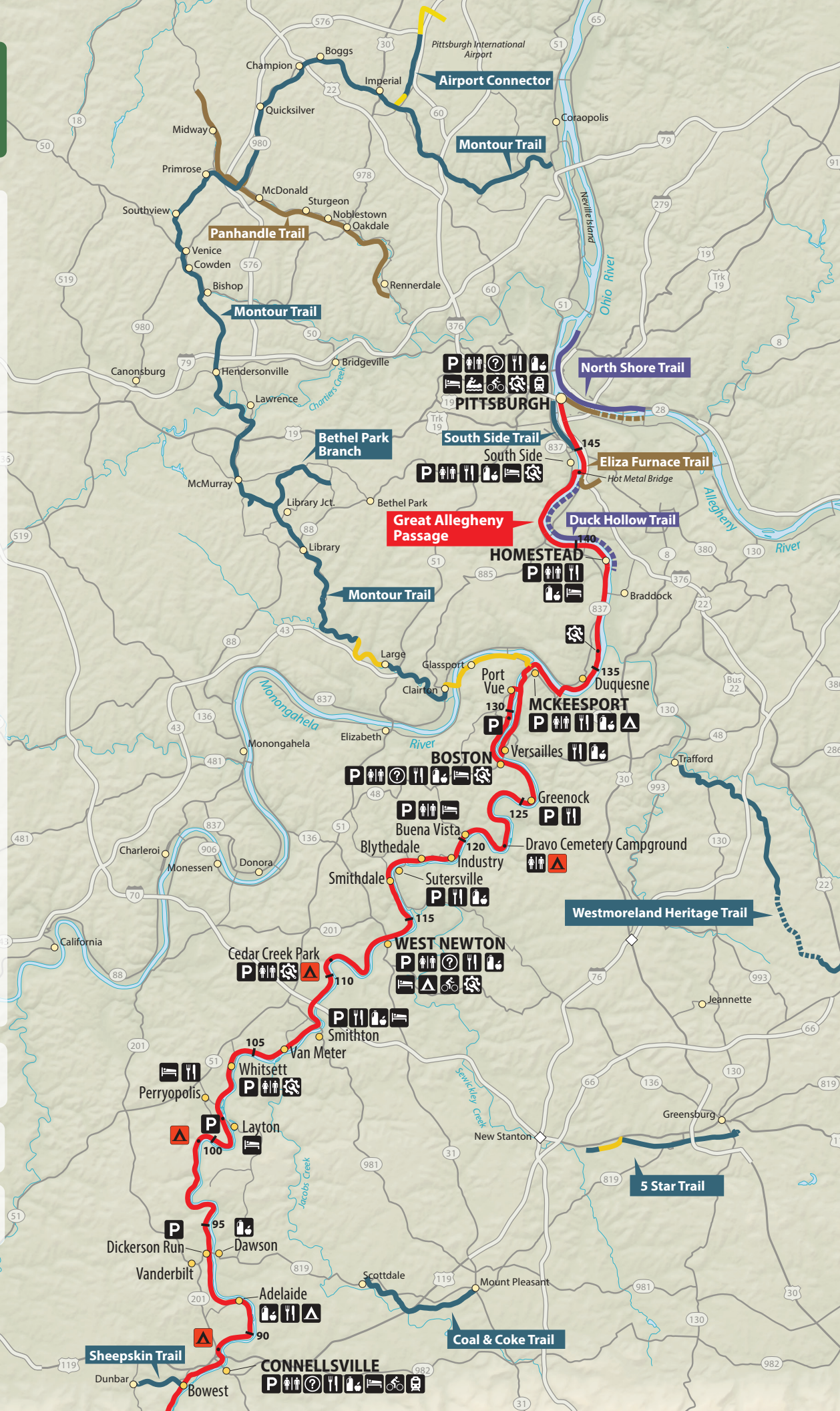
Horses are permitted only on the grassy areas between:

- Boston and Connellsville
- Rockwood and Garrett
- Frostburg and the state line

Cyclists:
approach horses with caution.



For more information about the GAP or to buy TrailGuide to help plan your trip, visit GAPTrail.org





9														
17	8													
20	12	4												
35	26	18	14											
60	51	43	40	25										
77	68	60	56	42	17									
87	78	70	67	53	27	10								
105	96	88	84	70	45	28	18							
117	108	100	96	82	57	40	30	12						
125	116	108	105	90	65	48	38	20	8					
133	124	116	113	99	73	56	46	28	16	8				
149	140	132	128	114	89	72	61	44	32	193	15			
209	200	192	189	174	149	132	122	104	92	84	76	60		
273	264	256	252	238	212	196	185	168	156	147	139	124	63	
333	324	317	313	299	273	256	246	228	216	208	200	184	124	61

Great Allegheny Passage

Laurel Highlands Hiking Trail

9/11 Memorial Trail

Chesapeake and Ohio Canal Towpath

CHESAPEAKE AND OHIO CANAL NATIONAL HISTORICAL PARK

From Cumberland, Md. to Washington, D.C. 185 miles